



# JANUARY 2024 CRIME BY WARD

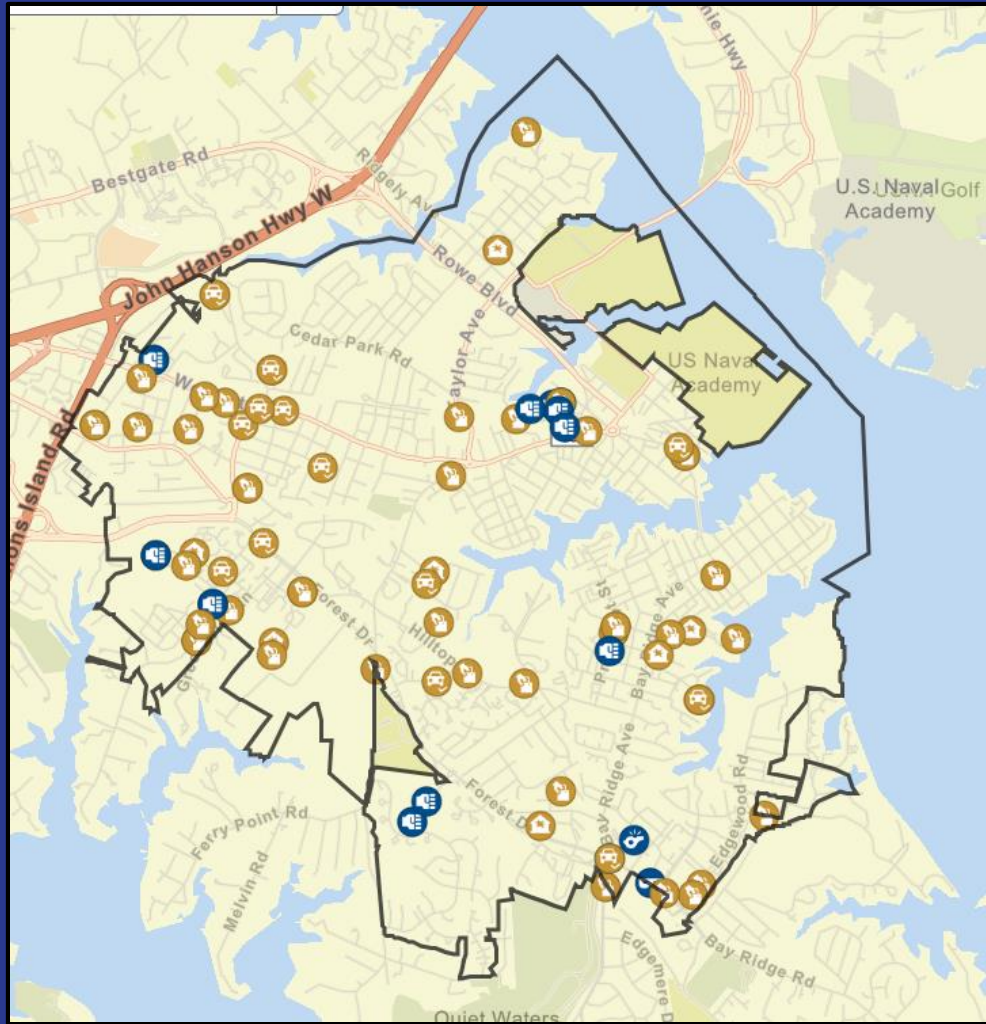
CRIME TYPE	WARDS								TOTAL
	1	2	3	4	5	6	7	8	
Homicide	0	0	0	0	0	0	0	0	0
Rape	0	0	0	0	0	0	0	0	0
Robbery	0	1	0	0	0	0	2	0	3
Aggravated Assault	0	5	2	3	0	2	0	1	13
*Non Fatal Shooting	0	0	0	0	0	0	0	0	0
*Discharging	0	0	0	2	0	1	0	0	3
Burglary	2	1	1	3	0	1	0	2	10
Theft	3	3	7	5	2	0	4	5	29
Theft from Auto	0	1	2	1	1	1	2	1	9
Motor Vehicle Theft	2	0	7	1	1	0	1	1	13
<b>TOTAL</b>	<b>7</b>	<b>11</b>	<b>19</b>	<b>15</b>	<b>4</b>	<b>5</b>	<b>9</b>	<b>10</b>	<b>80</b>













Data from: 2/9/2024

\*Non Fatal Shooting and Discharging are NOT included in Aggravated Assaults on this chart.



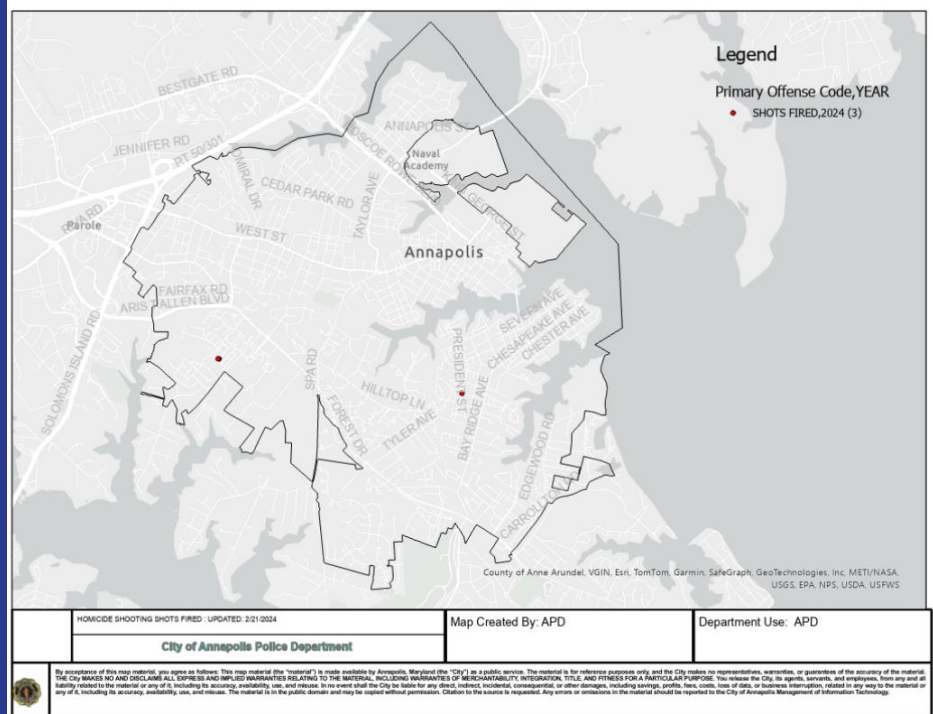
# JANUARY 2024 CRIME BY WARD



-  Murder/Nonnegligent Manslaughter
-  Rape
-  Robbery
-  Aggravated Assault
-  Burglary/Breaking & Entering
-  Larceny All Other
-  Larceny from Building
-  Larceny from Motor Vehicle
-  Larceny of Motor Vehicle Parts or Accessories
-  Larceny from Coin Operated Machine or Device
-  Pocket-Picking
-  Purse-Snatching
-  Shoplifting
-  Motor Vehicle Theft
-  Arson



# JANUARY 2024 CRIME BY WARD



HOMICIDE SHOOTING SHOTS FIRED - UPDATED: 2/21/2024	Map Created By: APD	Department Use: APD
<b>City of Annapolis Police Department</b>		
<small>By acceptance of this map material, you agree as follows: This map material (the "material") is made available by Annapolis, Maryland (the "City") as a public service. The material is for reference purposes only, and the City makes no representations, warranties, or guarantees of the accuracy of the material. The City MAKES NO AND DISCLAIMS ALL EXPRESS AND IMPLIED WARRANTIES RELATING TO THE ACCURACY, COMPLETENESS, RELIABILITY, INTERPRETATION, TITLE, AND FITNESS FOR A PARTICULAR PURPOSE. The release of the City, its agents, servants, and employees, from any and all liability related to the material or any of it, including its accuracy, completeness, use, and reliance by any third party, is hereby agreed to by the user. The material is in the public domain and may be copied without permission. Citation to the source is requested. Any errors or omissions in the material should be reported to the City of Annapolis Management of Information Technology.</small>		



# FEBRUARY 2024 CRIME BY WARD

CRIME TYPE	WARDS								TOTAL
	1	2	3	4	5	6	7	8	
Homicide	0	0	0	0	0	0	0	0	0
Rape	0	1	1	1	0	0	0	0	3
Robbery	0	0	1	0	0	0	0	0	1
Aggravated Assault	0	0	5	2	2	1	0	1	11
*Non Fatal Shooting	0	0	0	0	0	0	0	0	0
*Discharging	0	0	0	0	0	1	0	0	1
Burglary	1	0	1	1	0	0	0	0	3
Theft	9	3	8	5	1	4	5	3	38
Theft from Auto	1	2	3	4	0	2	3	0	15
Motor Vehicle Theft	3	1	2	1	0	0	2	0	9
<b>TOTAL</b>	14	7	21	14	3	8	10	4	81

Data from: 3/11/2024

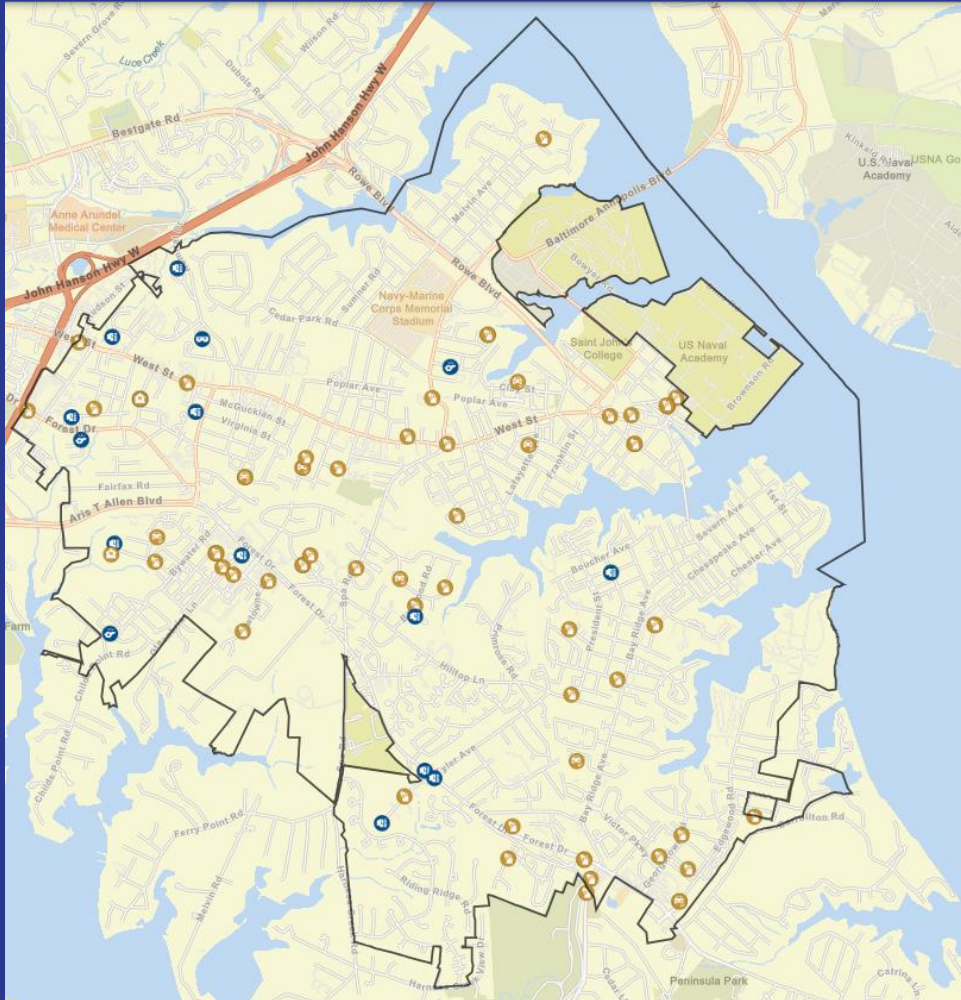
\*Non Fatal Shooting and Discharging are NOT included in Aggravated Assaults on this chart.
















Crime Map: <https://annapolis.maps.arcgis.com/apps/webappviewer/index.html?id=3d4c663d8b024657807c6bcdfccf8ec4>

Gun Violence Dashboard: <https://annapolis.maps.arcgis.com/apps/dashboards/fca13c882ec547afabee4cdc4a364ada>



# FEBRUARY 2024 CRIME BY WARD

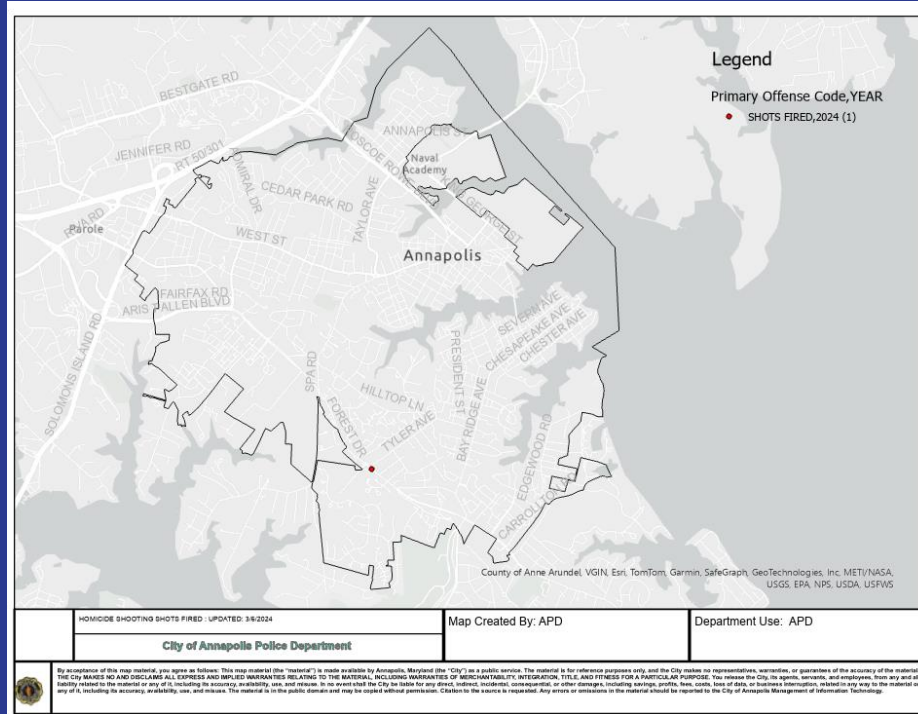


-  Murder/Nonnegligent Manslaughter
-  Rape
-  Robbery
-  Aggravated Assault
-  Burglary/Breaking & Entering
-  Larceny All Other
-  Larceny from Building
-  Larceny from Motor Vehicle
-  Larceny of Motor Vehicle Parts or Accessories
-  Larceny from Coin Operated Machine or Device
-  Pocket-Picking
-  Purse-Snatching
-  Shoplifting
-  Motor Vehicle Theft
-  Arson





# FEBRUARY 2024 CRIME BY WARD





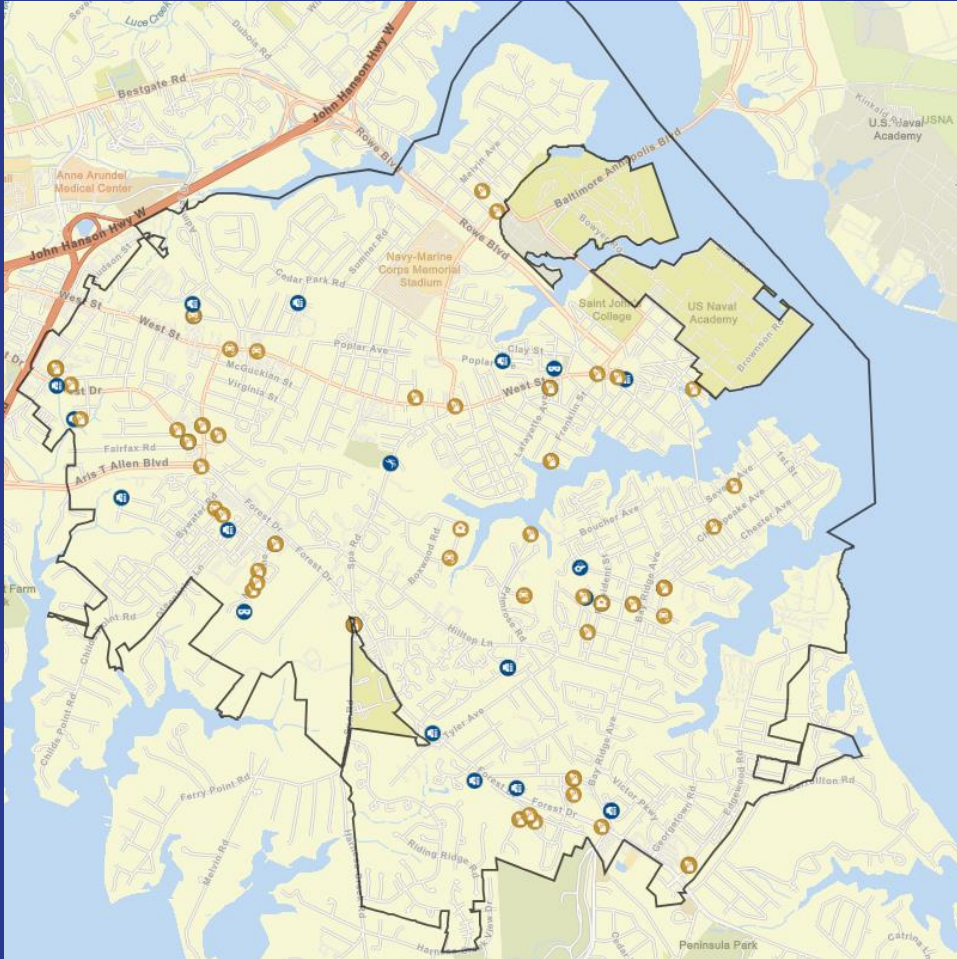
# MARCH 2024 CRIME BY WARD

CRIME TYPE	WARDS								TOTAL
	1	2	3	4	5	6	7	8	
Homicide	1	0	0	0	0	0	0	0	1
Rape	0	0	0	0	0	0	0	0	0
Robbery	1	0	2	1	2	1	0	0	7
Aggravated Assault	1	1	5	1	3	4	0	0	15
*Non Fatal Shooting	0	0	0	0	0	0	0	0	0
*Discharging	0	0	1	1	0	1	0	1	4
Burglary	2	0	0	0	0	3	1	0	6
Theft	6	2	10	3	3	4	3	4	35
Theft from Auto	0	1	4	2	0	3	3	2	15
Motor Vehicle Theft	1	0	4	0	0	1	0	1	7
<b>TOTAL</b>	<b>12</b>	<b>4</b>	<b>26</b>	<b>8</b>	<b>8</b>	<b>17</b>	<b>7</b>	<b>8</b>	<b>90</b>

Data from: 4/10/2024  
\*Non Fatal Shooting and Discharging are NOT included in Aggravated Assaults on this chart.



# MARCH 2024 CRIME BY WARD

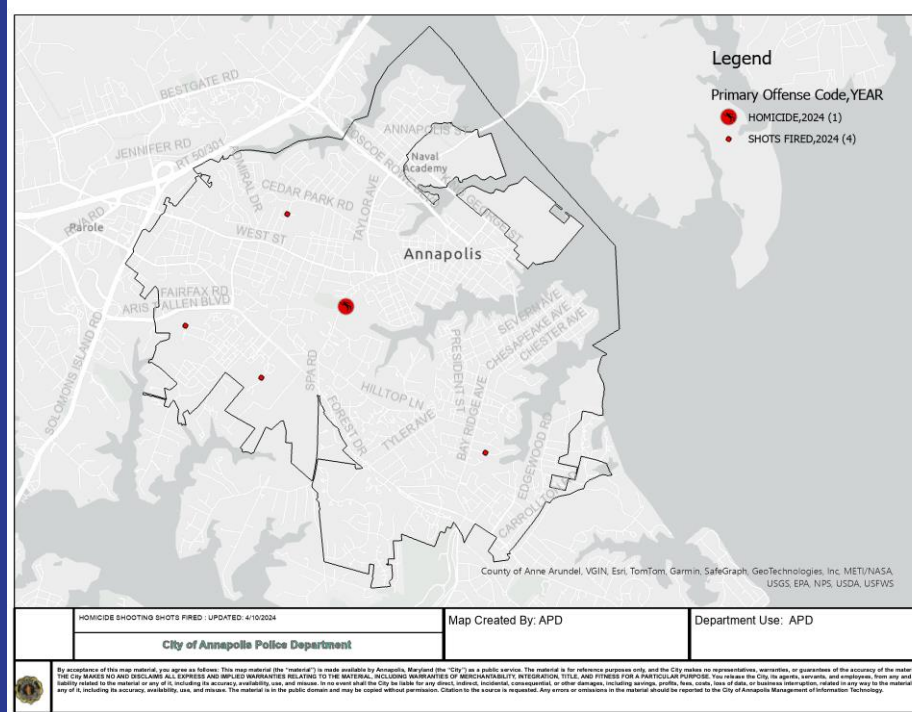


- Murder/Nonnegligent Manslaughter
- Rape
- Robbery
- Aggravated Assault
- Burglary/Breaking & Entering
- Larceny All Other
- Larceny from Building
- Larceny from Motor Vehicle
- Larceny of Motor Vehicle Parts or Accessories
- Larceny from Coin Operated Machine or Device
- Pocket-Picking
- Purse-Snatching
- Shoplifting
- Motor Vehicle Theft
- Arson





# MARCH 2024 CRIME BY WARD





# APRIL 2024 CRIME BY WARD

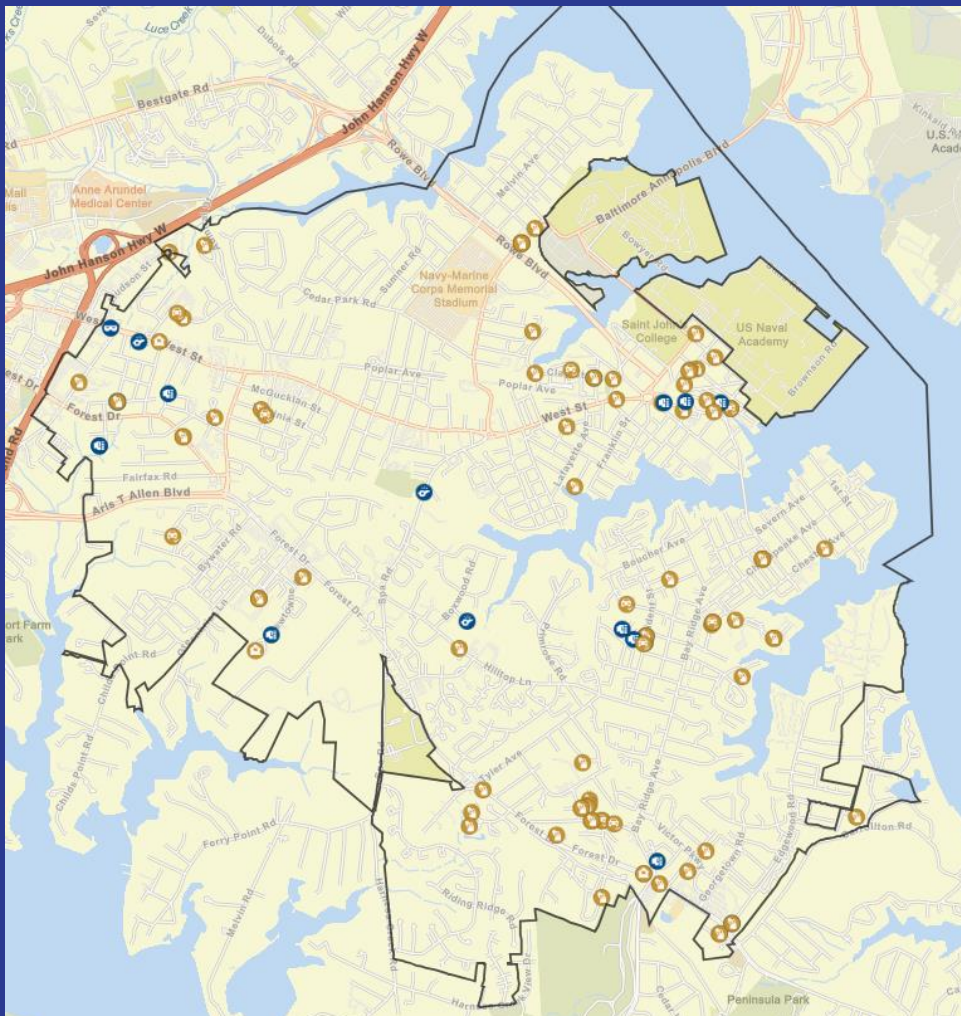
WARDS									
CRIME TYPE	1	2	3	4	5	6	7	8	TOTAL
Homicide	0	0	0	0	0	0	0	0	0
Rape	1	0	1	0	1	1	0	0	4
Robbery	0	2	2	0	0	1	1	0	6
Aggravated Assault	3	0	2	1	0	1	0	1	8
*Non Fatal Shooting	0	0	1	0	0	0	0	0	1
*Discharging	1	0	0	0	0	4	0	0	5
Burglary	1	0	2	1	0	1	1	1	7
Theft	12	9	5	1	2	4	7	12	52
Theft from Auto	1	1	3	3	2	4	7	0	21
Motor Vehicle Theft	1	1	2	1	0	3	0	3	11
<b>TOTAL</b>	19	13	19	8	5	18	16	18	115

Data from: 5/30/2024

\*Non Fatal Shooting and Discharging are NOT included in Aggravated Assaults on this chart.



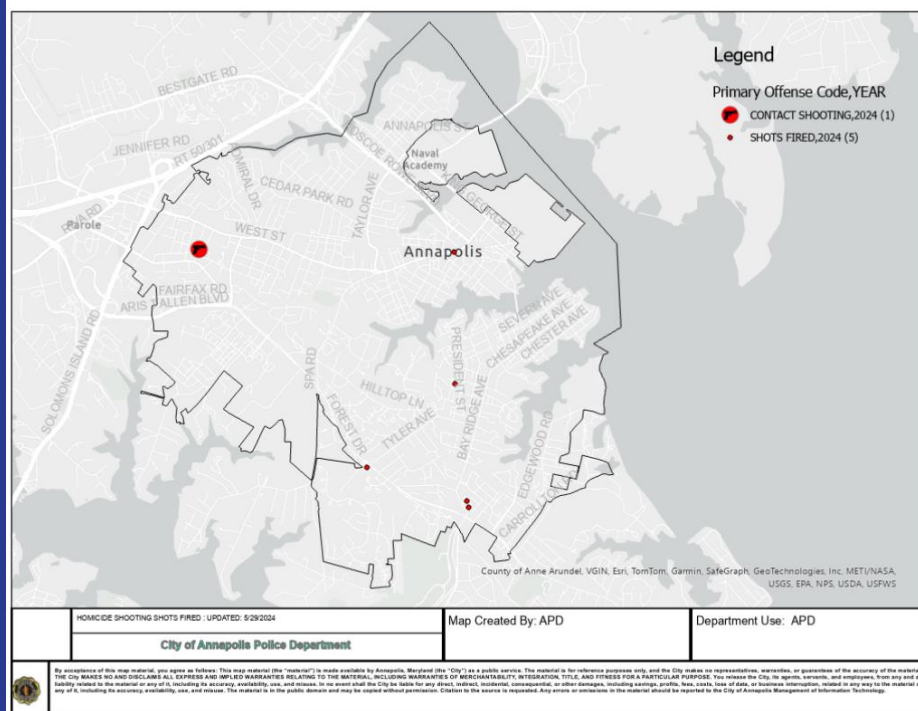
# APRIL 2024 CRIME BY WARD



- Murder/Nonnegligent Manslaughter
- Rape
- Robbery
- Aggravated Assault
- Burglary/Breaking & Entering
- Larceny All Other
- Larceny from Building
- Larceny from Motor Vehicle
- Larceny of Motor Vehicle Parts or Accessories
- Larceny from Coin Operated Machine or Device
- Pocket-Picking
- Purse-Snatching
- Shoplifting
- Motor Vehicle Theft
- Arson



# APRIL 2024 CRIME BY WARD





# MAY 2024 CRIME BY WARD

WARDS									
CRIME TYPE	1	2	3	4	5	6	7	8	TOTAL
Homicide	0	0	0	0	0	0	0	0	0
Rape	0	0	0	1	0	0	0	0	1
Robbery	2	0	1	0	0	1	1	0	5
Aggravated Assault	2	3	5	1	1	5	1	1	19
*Non Fatal Shooting	0	0	0	1	0	0	0	0	1
*Discharging	0	0	0	0	0	0	0	0	0
Burglary	1	1	1	0	0	1	1	2	7
Theft	9	4	16	2	3	1	4	8	47
Theft from Auto	3	0	2	6	0	2	2	3	18
Motor Vehicle Theft	1	0	4	1	1	5	2	0	14
<b>TOTAL</b>	18	8	29	12	5	15	11	14	112

Data from: 7/10/2024

\*Non Fatal Shooting and Discharging are NOT included in Aggravated Assaults on this chart.

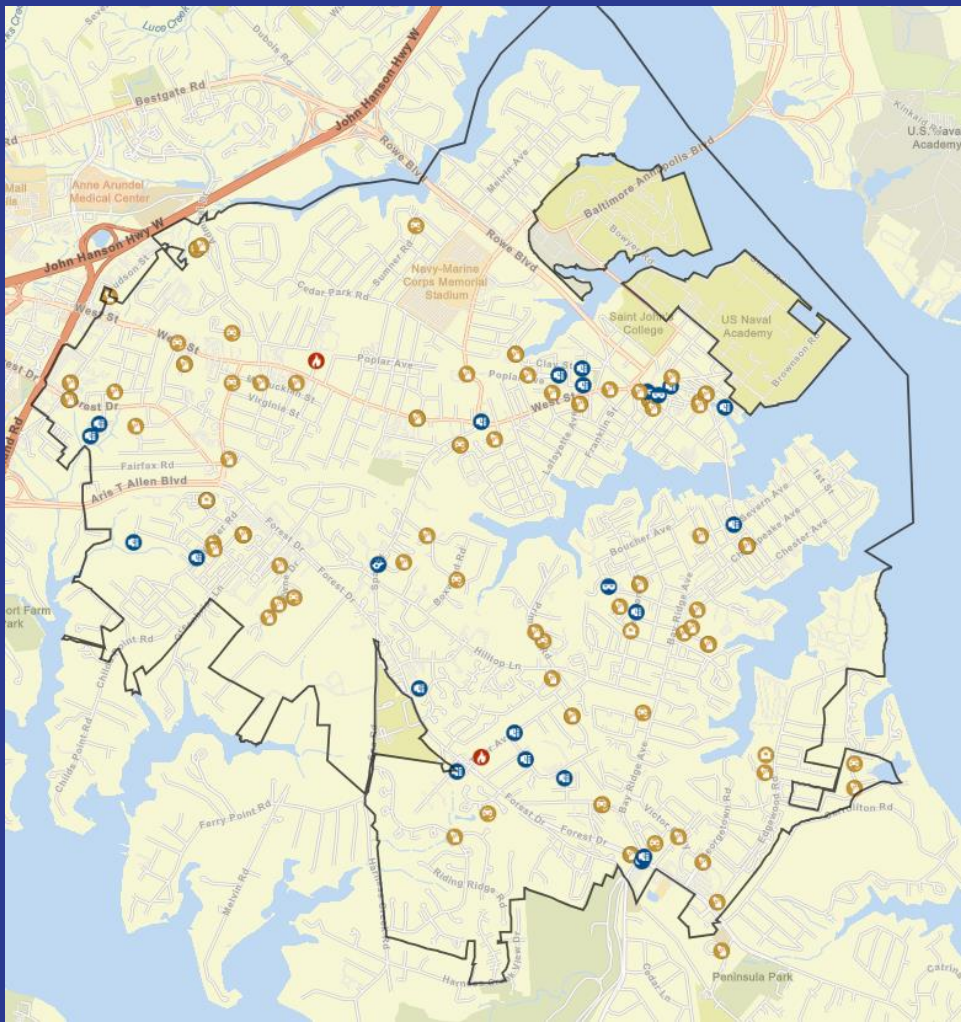
Crime Map: <https://annapolis.maps.arcgis.com/apps/webappviewer/index.html?id=3d4c663d8b024657807c6bcdfccf8ec4>













Gun Violence Dashboard: <https://annapolis.maps.arcgis.com/apps/dashboards/fca13c882ec547afabee4cdc4a364ada>





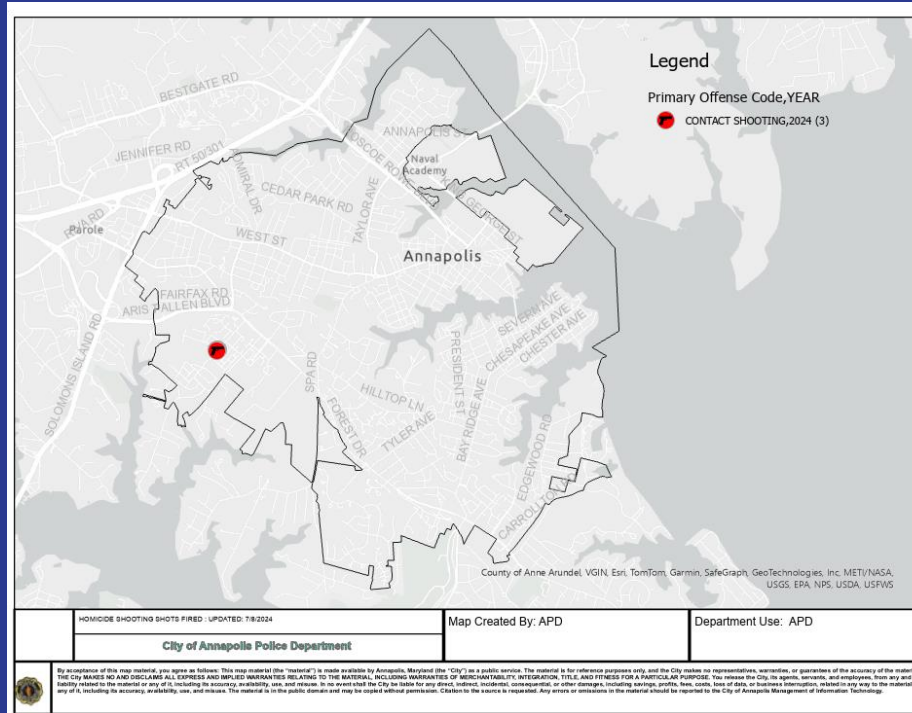
# MAY 2024 CRIME BY WARD



-  Murder/Nonnegligent Manslaughter
-  Rape
-  Robbery
-  Aggravated Assault
-  Burglary/Breaking & Entering
-  Larceny All Other
-  Larceny from Building
-  Larceny from Motor Vehicle
-  Larceny of Motor Vehicle Parts or Accessories
-  Larceny from Coin Operated Machine or Device
-  Pocket-Picking
-  Purse-Snatching
-  Shoplifting
-  Motor Vehicle Theft
-  Arson



# MAY 2024 CRIME BY WARD





# JUNE 2024 CRIME BY WARD

WARDS									
CRIME TYPE	1	2	3	4	5	6	7	8	TOTAL
Homicide	0	0	0	0	0	0	0	0	0
Rape	1	0	0	0	0	0	0	0	1
Robbery	3	0	1	0	0	3	0	0	7
Aggravated Assault	2	2	4	2	2	5	0	0	17
*Non Fatal Shooting	0	0	0	0	0	0	0	0	0
*Discharging	0	0	0	1	0	1	0	0	2
Burglary	3	0	0	0	0	1	3	0	7
Theft	11	11	12	4	3	5	6	4	56
Theft from Auto	4	6	0	2	1	2	1	2	18
Motor Vehicle Theft	2	2	1	0	2	0	0	2	9
<b>TOTAL</b>	26	21	18	9	8	17	10	8	117

Data from: 7/10/2024

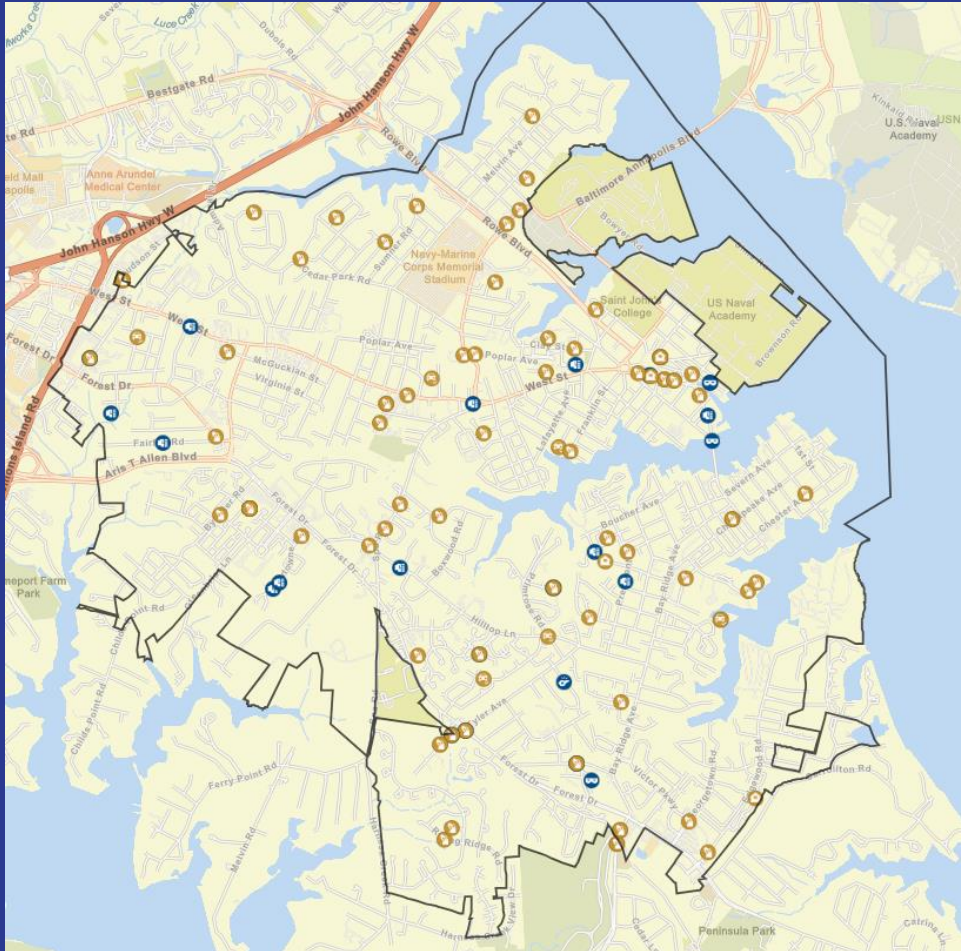
\*Non Fatal Shooting and Discharging are NOT included in Aggravated Assaults on this chart.

Crime Map: <https://annapolis.maps.arcgis.com/apps/webappviewer/index.html?id=3d4c663d8b024657807c6bcdfccf8ec4>

Gun Violence Dashboard: <https://annapolis.maps.arcgis.com/apps/dashboards/fca13c882ec547afabee4cdc4a364ada>



# JUNE 2024 CRIME BY WARD

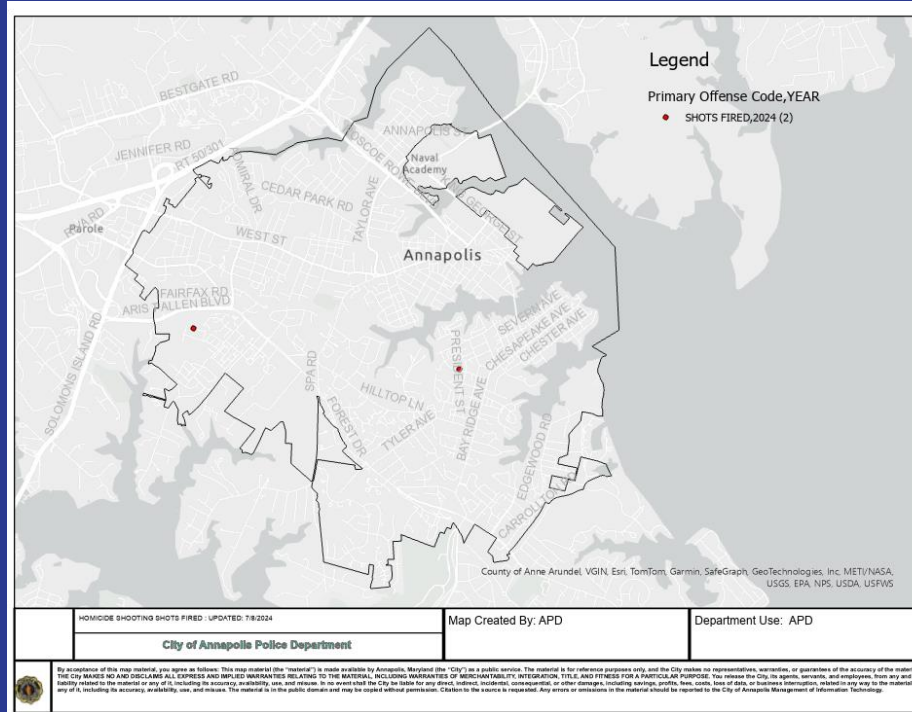


- Murder/Nonnegligent Manslaughter
- Rape
- Robbery
- Aggravated Assault
- Burglary/Breaking & Entering
- Larceny All Other
- Larceny from Building
- Larceny from Motor Vehicle
- Larceny of Motor Vehicle Parts or Accessories
- Larceny from Coin Operated Machine or Device
- Pocket-Picking
- Purse-Snatching
- Shoplifting
- Motor Vehicle Theft
- Arson





# JUNE 2024 CRIME BY WARD







# JULY 2024 CRIME BY WARD

CRIME TYPE	WARDS								TOTAL
	1	2	3	4	5	6	7	8	
Homicide	0	0	0	0	0	0	0	0	0
Rape	0	0	1	0	0	1	1	0	3
Robbery	0	1	0	0	1	1	2	1	6
Aggravated Assault	1	2	0	2	1	6	1	2	15
*Non Fatal Shooting	0	0	0	0	0	0	0	0	0
*Discharging	1	0	0	0	0	0	0	0	1
Burglary	1	2	0	0	0	3	0	1	7
Theft	11	6	11	2	3	5	8	8	54
Theft from Auto	1	5	2	0	10	3	1	3	25
Motor Vehicle Theft	0	3	0	1	2	0	0	4	10
<b>TOTAL</b>	15	19	14	5	17	19	13	19	121

Data from: 8/15/2024

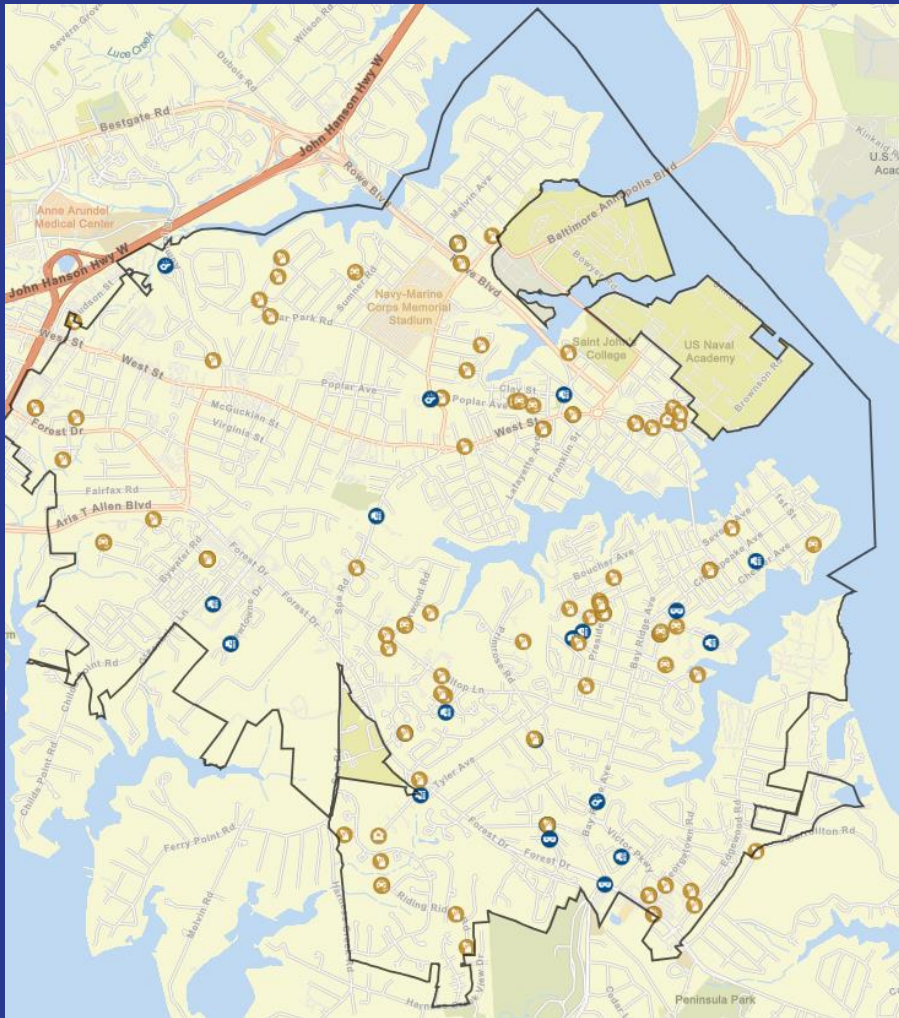
\*Non Fatal Shooting and Discharging are NOT included in Aggravated Assaults on this chart.
















Crime Map: <https://annapolis.maps.arcgis.com/apps/webappviewer/index.html?id=3d4c663d8b024657807c6bcdfccf8ec4>

Gun Violence Dashboard: <https://annapolis.maps.arcgis.com/apps/dashboards/fca13c882ec547afabee4cdc4a364ada>

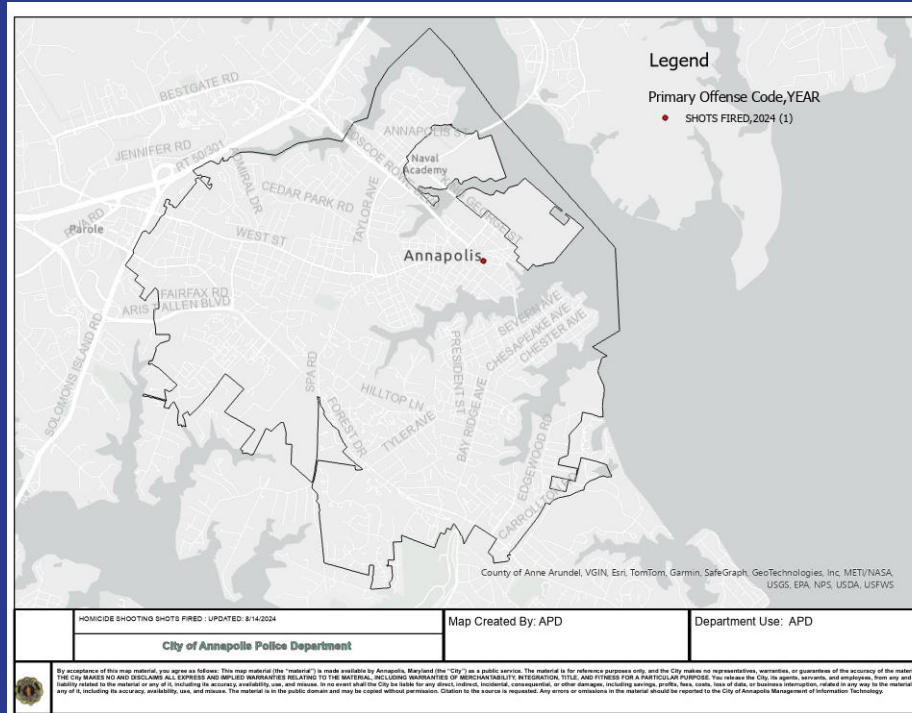


# JULY 2024 CRIME BY WARD



-  Murder/Nonnegligent Manslaughter
-  Rape
-  Robbery
-  Aggravated Assault
-  Burglary/Breaking & Entering
-  Larceny All Other
-  Larceny from Building
-  Larceny from Motor Vehicle
-  Larceny of Motor Vehicle Parts or Accessories
-  Larceny from Coin Operated Machine or Device
-  Pocket-Picking
-  Purse-Snatching
-  Shoplifting
-  Motor Vehicle Theft
-  Arson

# JULY 2024 CRIME BY WARD





# AUGUST 2024 CRIME BY WARD

CRIME TYPE	WARDS								TOTAL
	1	2	3	4	5	6	7	8	
Homicide	0	0	0	0	0	0	0	0	0
Rape	0	1	0	0	0	0	0	0	1
Robbery	0	1	1	1	1	0	1	1	6
Aggravated Assault	1	2	2	0	3	1	4	1	14
*Non Fatal Shooting	0	0	1	2	0	0	0	0	3
*Discharging	0	0	0	0	0	0	0	0	0
Burglary	1	2	0	1	1	5	0	1	11
Theft	11	7	11	2	3	5	10	9	58
Theft from Auto	2	6	3	1	1	2	3	1	19
Motor Vehicle Theft	0	0	0	3	1	0	1	5	10
<b>TOTAL</b>	15	19	18	10	10	13	19	18	122

Data from: 9/12/2024

\*Non Fatal Shooting and Discharging are NOT included in Aggravated Assaults on this chart.

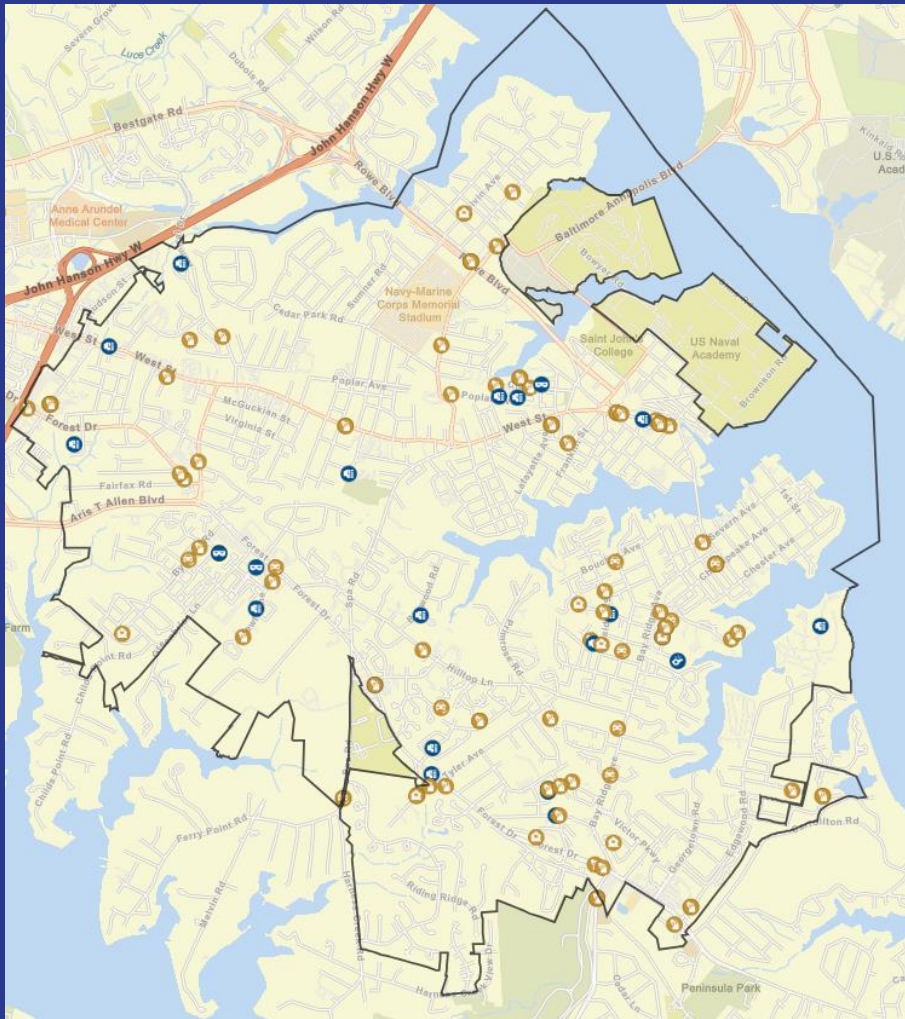
Crime Map: <https://annapolis.maps.arcgis.com/apps/webappviewer/index.html?id=3d4c663d8b024657807c6bcdfccf8ec4>

Gun Violence Dashboard: <https://annapolis.maps.arcgis.com/apps/dashboards/fca13c882ec547afabee4cdc4a364ada>





# AUGUST 2024 CRIME BY WARD

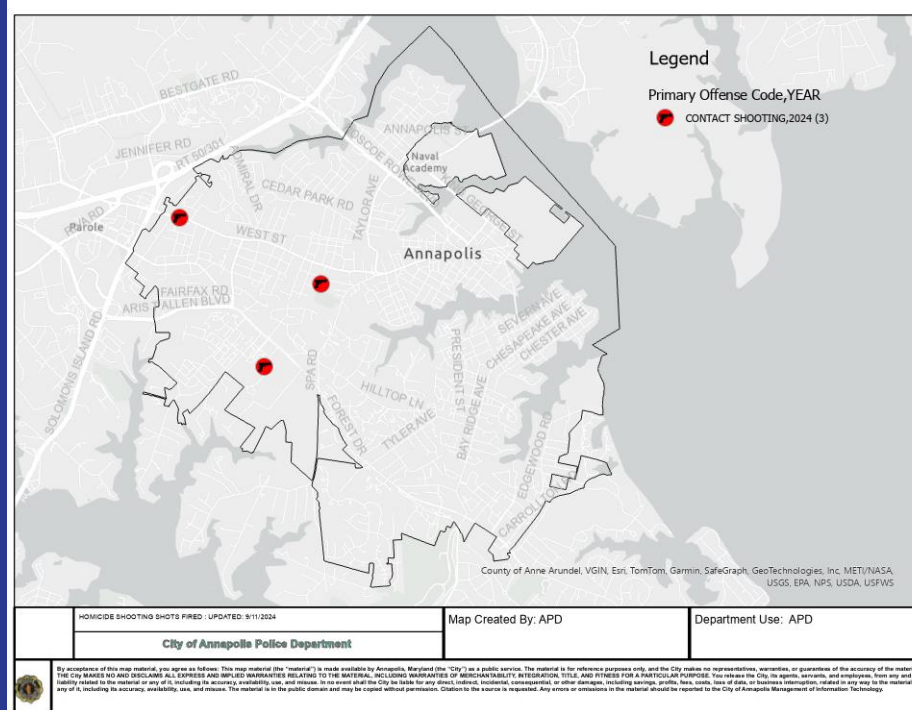


- Murder/Nonnegligent Manslaughter
- Rape
- Robbery
- Aggravated Assault
- Burglary/Breaking & Entering
- Larceny All Other
- Larceny from Building
- Larceny from Motor Vehicle
- Larceny of Motor Vehicle Parts or Accessories
- Larceny from Coin Operated Machine or Device
- Pocket-Picking
- Purse-Snatching
- Shoplifting
- Motor Vehicle Theft
- Arson





# AUGUST 2024 CRIME BY WARD



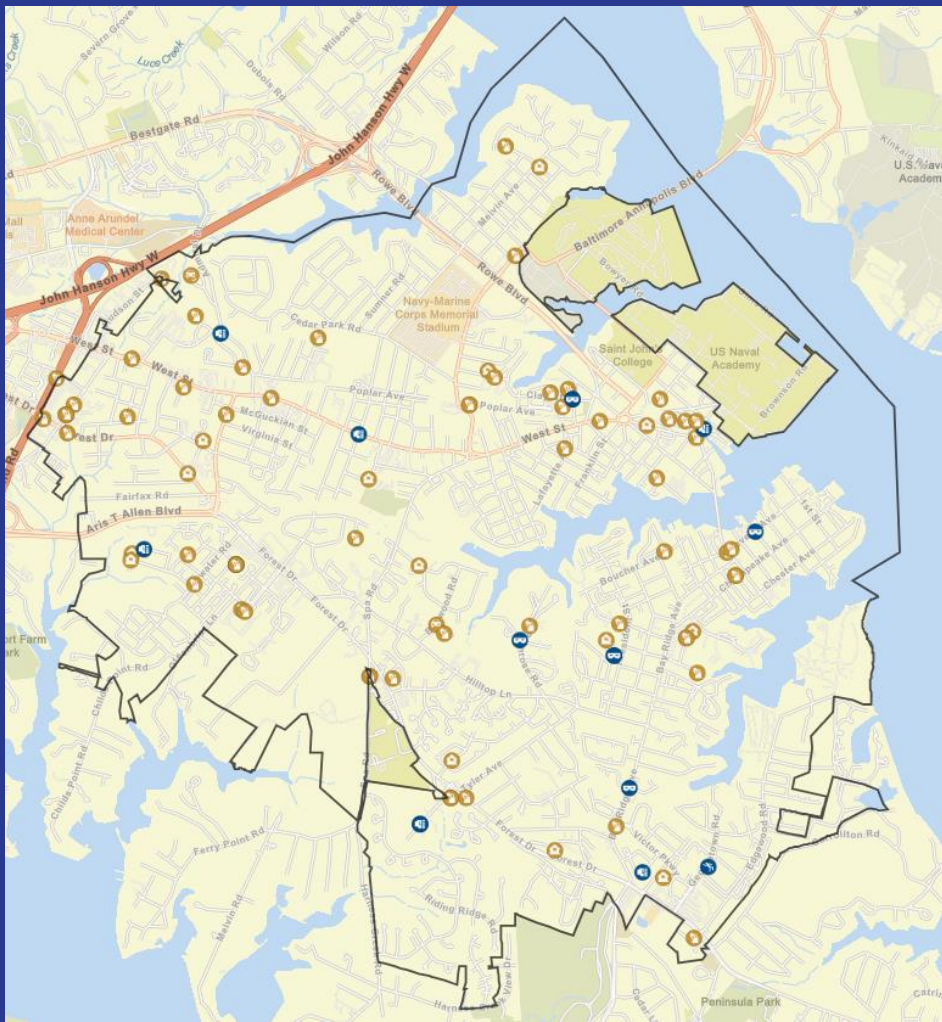


# SEPTEMBER 2024 CRIME BY WARD

CRIME TYPE	WARDS								TOTAL
	1	2	3	4	5	6	7	8	
Homicide	0	0	0	0	0	0	1	0	1
Rape	0	0	0	0	0	0	0	1	1
Robbery	0	1	1	0	0	2	0	2	6
Aggravated Assault	1	2	1	1	0	4	0	0	9
*Non Fatal Shooting	0	0	0	1	0	0	0	0	1
*Discharging	0	1	0	0	0	1	0	0	2
Burglary	2	2	2	3	1	3	1	1	15
Theft	8	2	15	0	3	1	3	5	37
Theft from Auto	0	6	3	5	2	1	0	1	18
Motor Vehicle Theft	0	0	1	0	1	0	0	0	2
<b>TOTAL</b>	11	14	23	10	7	12	5	10	92



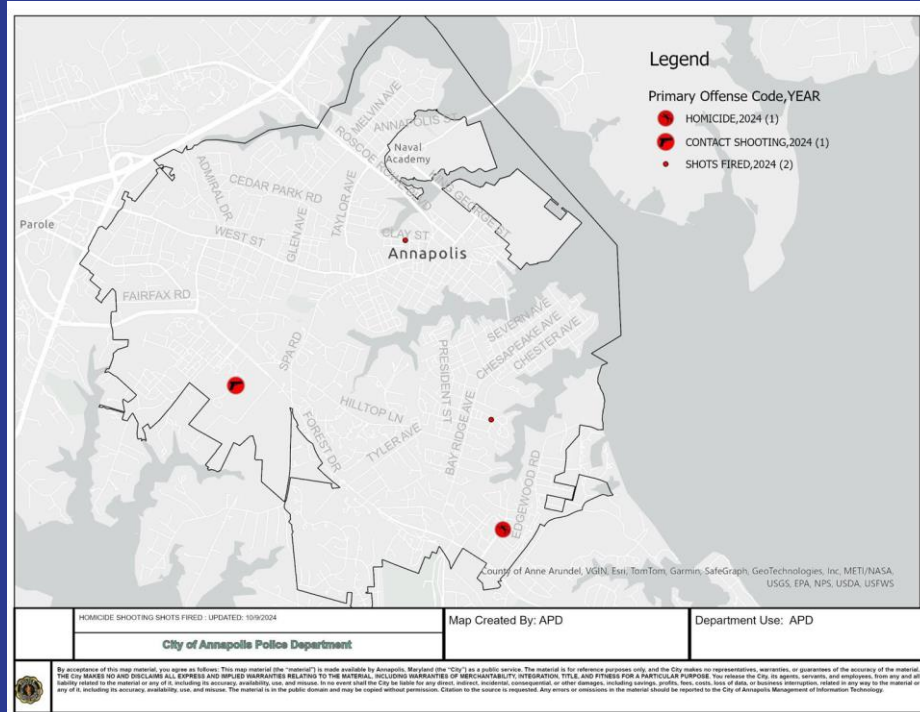
# SEPTEMBER 2024 CRIME BY WARD



- Murder/Nonnegligent Manslaughter
- Rape
- Robbery
- Aggravated Assault
- Burglary/Breaking & Entering
- Larceny All Other
- Larceny from Building
- Larceny from Motor Vehicle
- Larceny of Motor Vehicle Parts or Accessories
- Larceny from Coin Operated Machine or Device
- Pocket-Picking
- Purse-Snatching
- Shoplifting
- Motor Vehicle Theft
- Arson



# SEPTEMBER 2024 CRIME BY WARD





# OCTOBER 2024 CRIME BY WARD

CRIME TYPE	WARDS								TOTAL
	1	2	3	4	5	6	7	8	
Homicide	0	0	1	0	0	0	0	0	1
Rape	0	0	0	0	0	0	1	0	1
Robbery	1	1	0	2	0	0	1	2	7
Aggravated Assault	6	2	2	2	2	8	0	1	23
*Non Fatal Shooting	0	0	0	0	0	0	0	0	0
*Discharging	0	0	0	0	0	0	0	0	0
Burglary	1	2	2	1	0	0	1	0	7
Theft	7	3	12	3	3	5	9	6	48
Theft from Auto	8	4	2	0	1	3	1	1	20
Motor Vehicle Theft	2	0	1	1	2	0	0	1	7
<b>TOTAL</b>	25	12	20	9	8	16	13	11	114

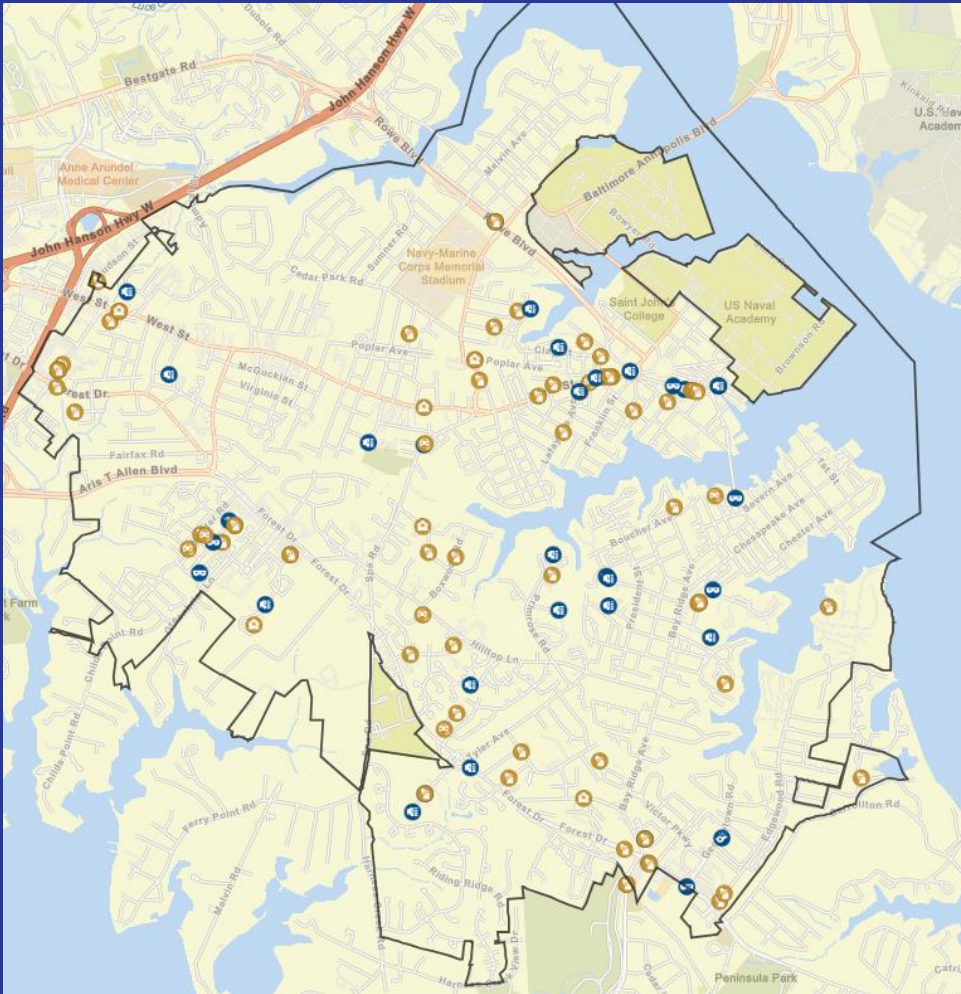
Crime Map: <https://annapolis.maps.arcgis.com/apps/webappviewer/index.html?id=3d4c663d8b024657807c6bcdfccf8ec4>

Gun Violence Dashboard: <https://annapolis.maps.arcgis.com/apps/dashboards/fca13c882ec547afabee4cdc4a364ada>





# OCTOBER 2024 CRIME BY WARD



- Murder/Nonnegligent Manslaughter
- Rape
- Robbery
- Aggravated Assault
- Burglary/Breaking & Entering
- Larceny All Other
- Larceny from Building
- Larceny from Motor Vehicle
- Larceny of Motor Vehicle Parts or Accessories
- Larceny from Coin Operated Machine or Device
- Pocket-Picking
- Purse-Snatching
- Shoplifting
- Motor Vehicle Theft
- Arson



# OCTOBER 2024 CRIME BY WARD

