



Emergency Management Updates

Public Safety Committee | June 3, 2025

Ward 2: Food Friday Program

Public Safety Committee | June 3, 2025

Food Friday Overview



- The Food Friday Program provides boxes of fresh and canned fruits and vegetables, frozen meat, rice, pasta and other non perishable foods to residents of Annapolis.
- Distributes approximately 300 boxes of food every week to support 890 Annapolitans facing food insecurity. Program is Volunteer run.
- Rec & Parks provides work space in the Pip Moyer Gymnasium.
- Food is provided by Anne Arundel Food Bank.
- Alderwoman O'Neill is the organizer of the program.
- Food Friday and OEM are partnering with Pastor Sheryl Menendez to eliminate Food Insecurity within the Robinwood community.



Ward 2 Food Friday Statistics



Total Number of Food Boxes prepared for Ward 2:
These Food Boxes Benefit:

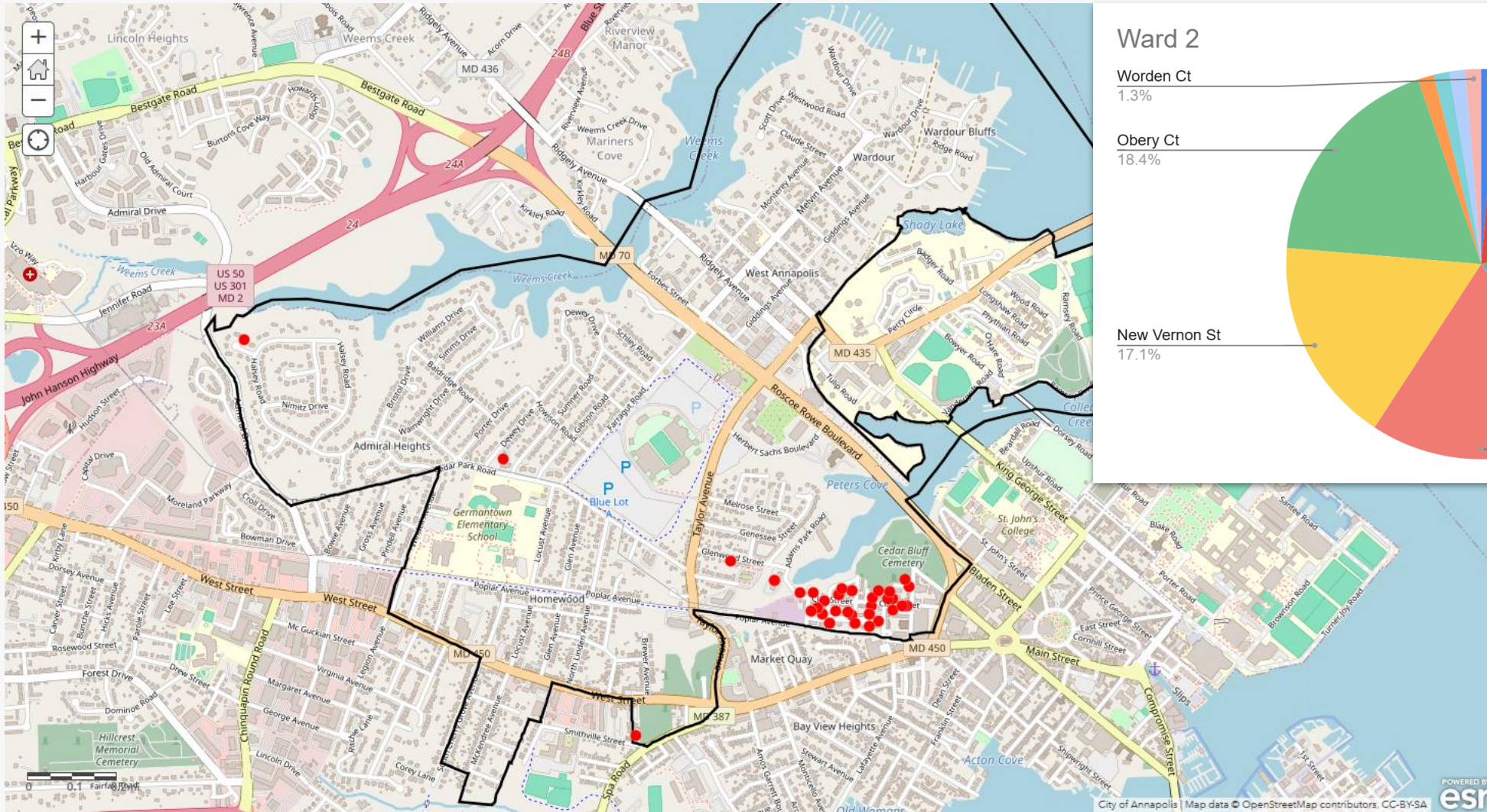
- 76 Families
- 186 Individuals
- 30 Seniors
- 61 Children

Clay Street Residents: 47 individuals and 15 Families
(Accounts for 19.7% of deliveries in Ward 2)



Karma O'Neill
Alderwoman, Ward 2

Ward 2 Food Friday Recipients Map



Ward 2

Worden Ct
1.3%

Obery Ct
18.4%

New Vernon St
17.1%

Town Pines Ct
1.3%

Clay St
19.7%

W Washington St
1.3%

Monument St
2.6%

Pleasant St
5.3%

Bates St
9.2%

Bertina Nick Way
1.3%

Glenwood St
18.4%

*Glenwood St. apartment recipients are represented by just one pin.



Substance Use Disorder Update Ward 2 & End of Year Report (2024)

Public Safety Committee | June 3, 2025



Ward 2: 2024 Data Review

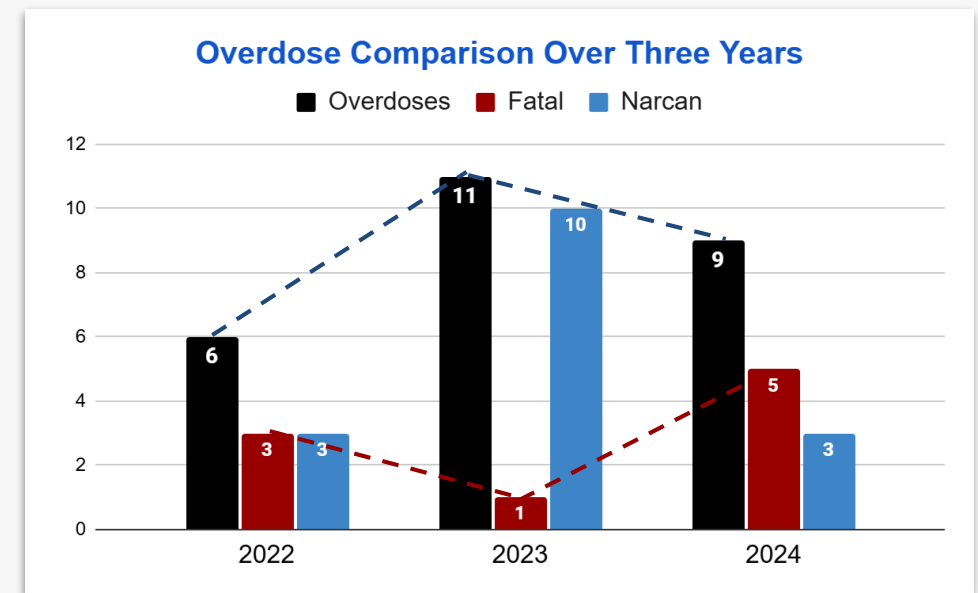
Data is provided by APD and is the best available information as of June 2, 2025.

2024: Ward 2 Overview



- Compared to previous years, Ward 2's reported overdoses in 2024 were the 3rd lowest since 2015.
 - 2015 = 4 overdoses
 - 2022 = 6 overdoses
 - 2024 = 9 overdoses**
 - 2021 = 10 overdoses
- Ward 2 reported the 5th lowest number of overdoses compared to the other wards.
 - #1 = Wards 5 & 7 (2) #2 = Ward 8 (5)
 - #3 = Ward 1 (7) **#4 = Ward 2 (9)**
- Five (5) fatal overdose was reported in Ward 2 (includes one pending), in 2023, Ward 2 had only 1 fatal overdose.
- Narcan usage was reported to have been used in only 33.3% of overdoses in Ward 2

Ward 2 Comparison 2022-2024



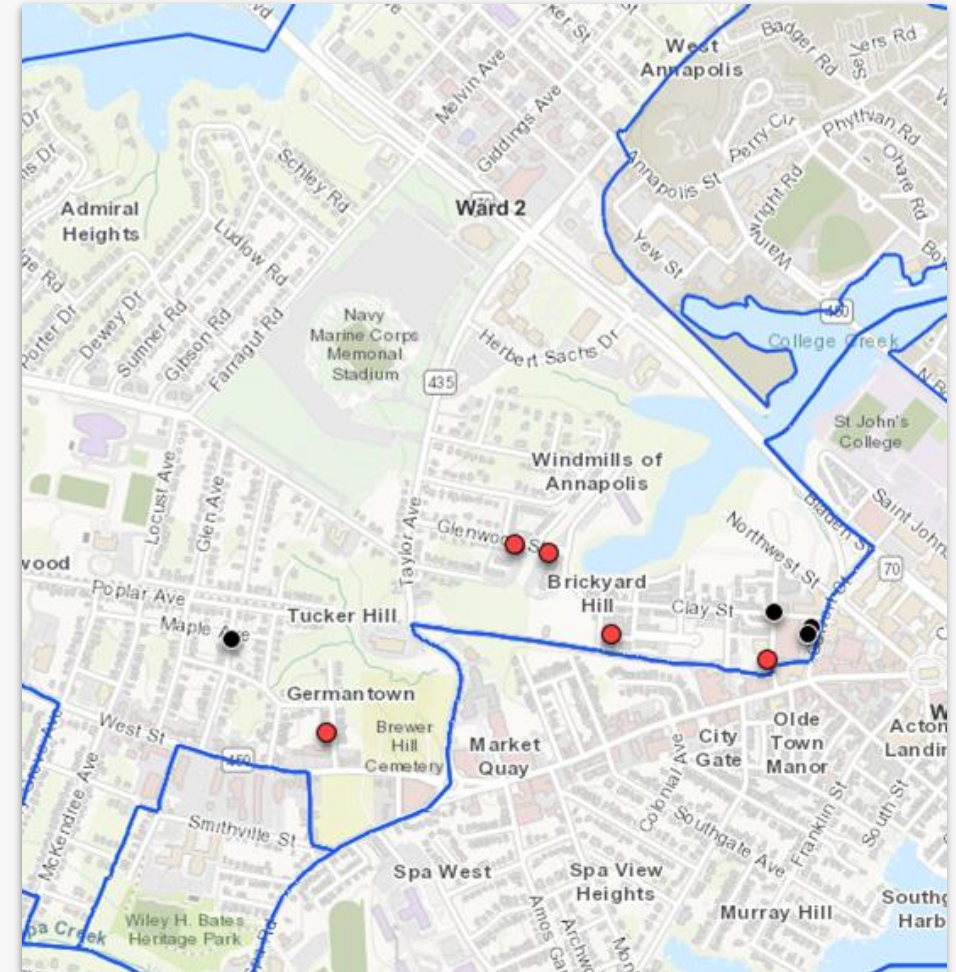
For this chart, the black column (overdoses), accounts for all overdoses, including pending/fatal.

2024: Locations of Overdoses (Ward 2)

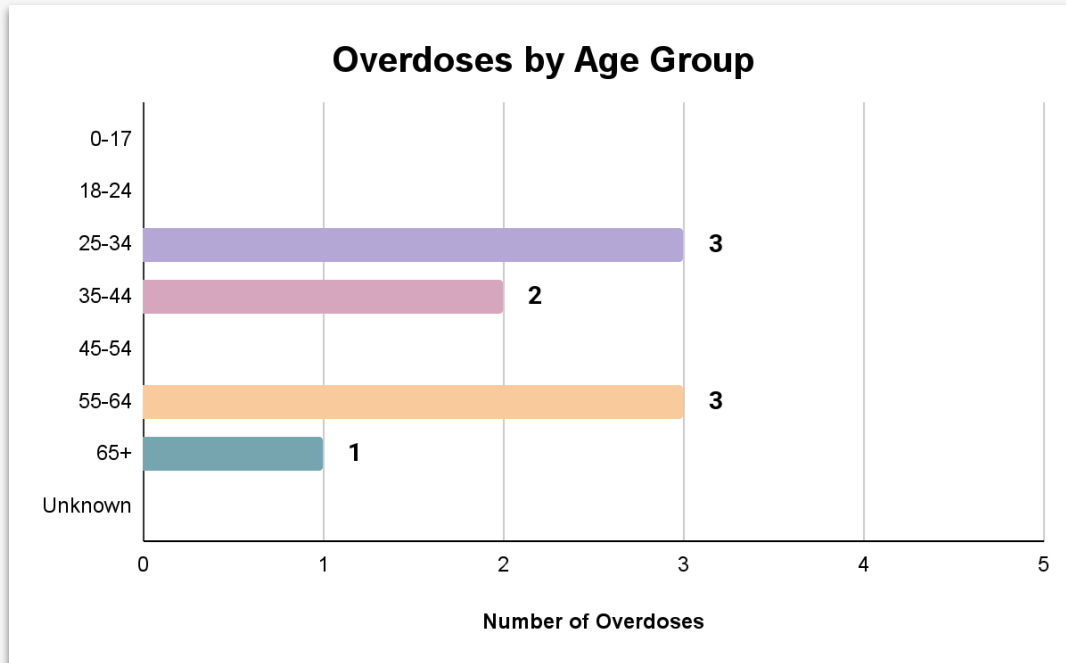


- (2) Glenwood St (both fatal)
- (2) Calvert St
- (2) W. Washington St (1 fatal)
- (1) Brewer Ave (fatal)
- (1) N. Linden Ave
- (1) New Vernon St (fatal)

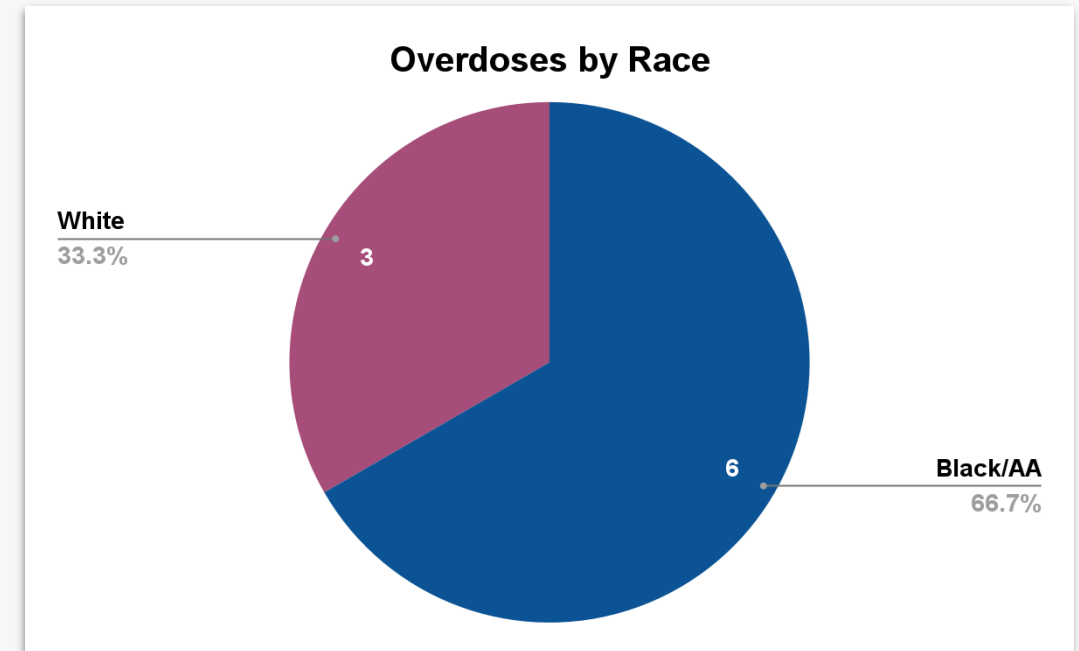
Identified hotspot(s): 78% of Ward 2's overdoses are along or within a few blocks of Clay St.



2024: Demographics (Ward 2)

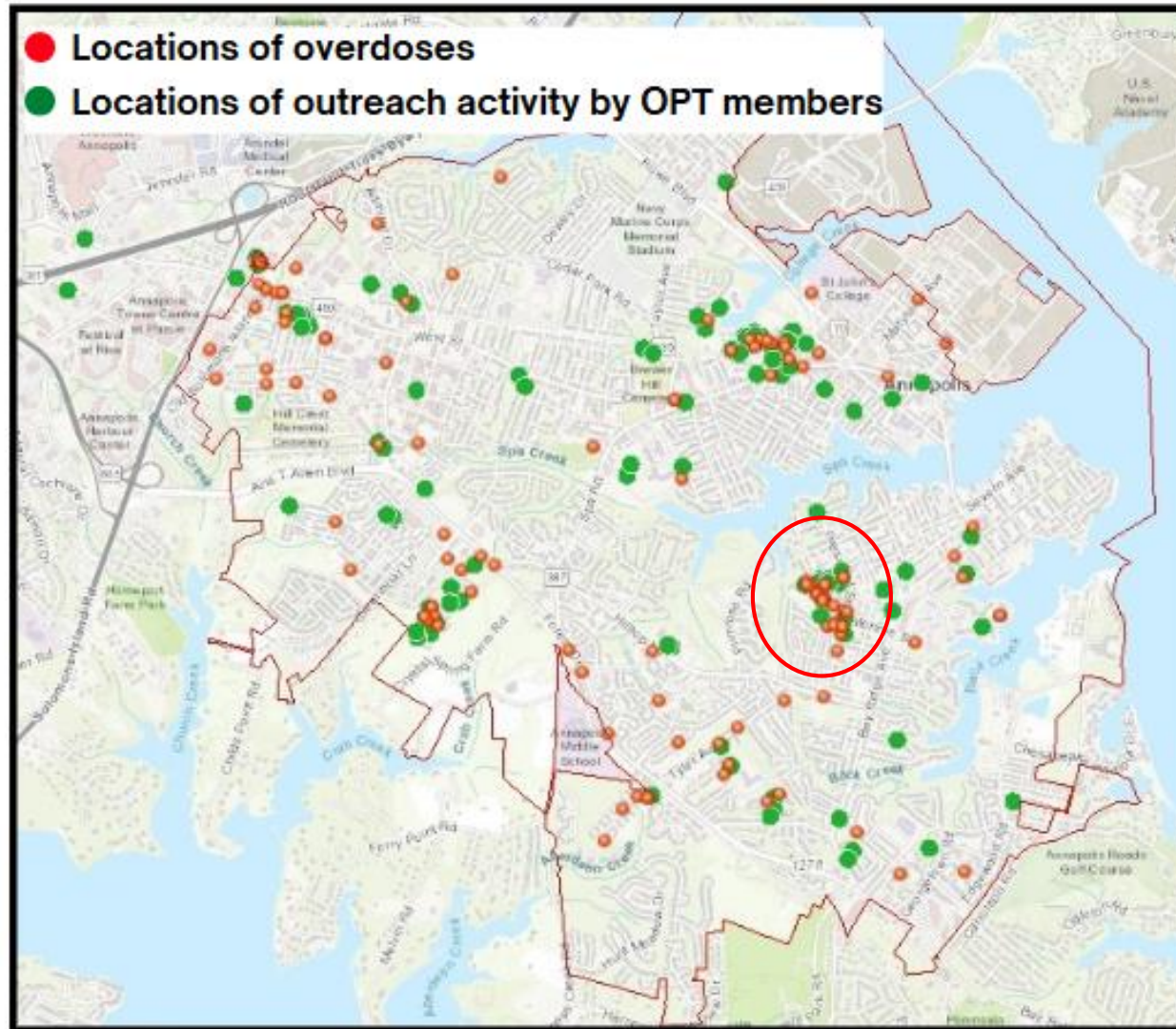


Ward 2 age ranges align with the historical trend Citywide. However, 25% of the age group of 55+ comes from Ward 2. (50% comes from Ward 3.)



Black/AA represented the largest group for overdoses in Ward 2 for 2024. In 2024, 65% of all overdoses in the City were African American.

2024: OPT Efforts



Hurricane Outlook

Public Safety Committee | June 3, 2025

2025 Atlantic Hurricane Season Outlook



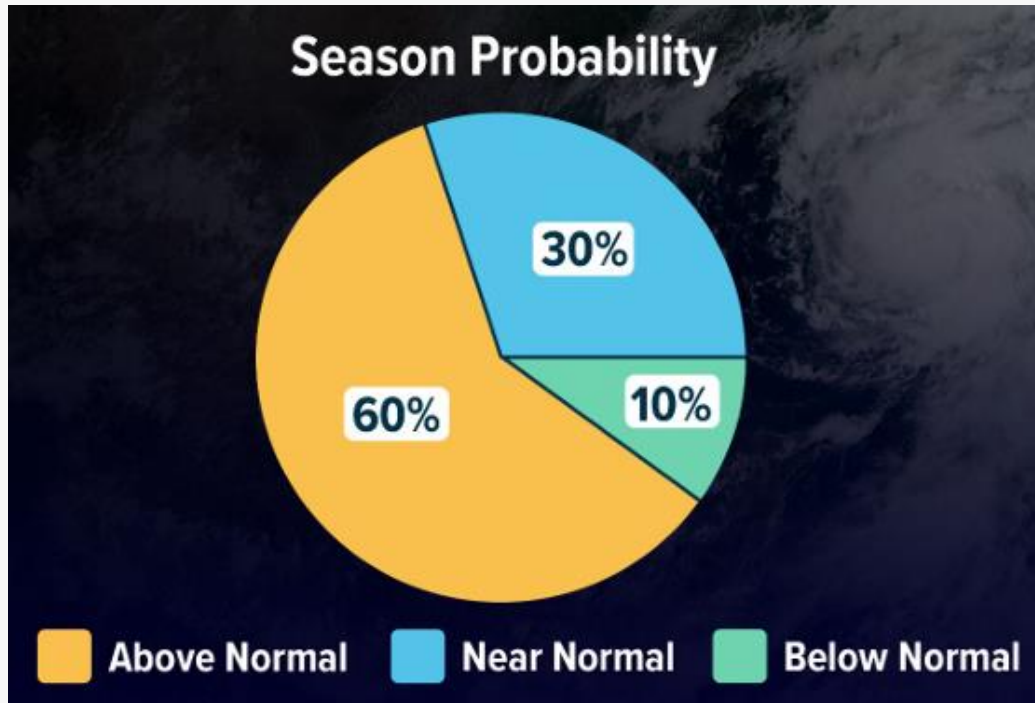
Season Runs from June 1 to November 30

National Oceanic and Atmospheric
Administration Predicts

13 -19
Named Storms

6 - 10
Hurricanes

3 -5
Major Hurricanes



Credit: NOAA

Hurricane Categories



CATEGORY 1

- 74-95 MPH Winds
- Some damage
- Potential roof damage
- Power is likely to be effected for several days

CATEGORY 2

- 96-110 MPH Winds
- Major damage
- Major roof damage
- Power is likely to be effected for several days

CATEGORY 3

- 111-129 MPH Winds
- Devastating damage
- Major home damage
- Power and water will be effected possibly for days to weeks

CATEGORY 4

- 130-156 MPH Winds
- Catastrophic damage
- Severe home damage
- Power and water will possible be effected for weeks to months

CATEGORY 5

- >156 MPH Winds
- Catastrophic damage
- Many homes will be destroyed
- Power and water will possible be effected for weeks to months

Notable Annapolis Tropical Systems



ISABEL (2003)



- Category 5 Storm
- Downgraded to Tropical Storm
- Major tidal flooding
- Highest flooding record level (7.16 feet)

IRENE (2011)



- Category 3 Storm
- Downgraded to Tropical Storm
- Trees down citywide
- 9,500 without power
- Shelter opened for residents

SANDY (2012)



- Category 3 Storm
- Downgraded to Post Tropical cyclone
- 2600-2800 without power
- Shelter opened for residents

IDA (2021)



- Category 4 Storm
- Downgraded to Tropical Depression
- Tornado struck West St and Parole neighborhood

DEBBY (2021)



- Category 1 Storm
- Downgraded to Tropical Storm
- 10th highest flooding record (4.5 feet)